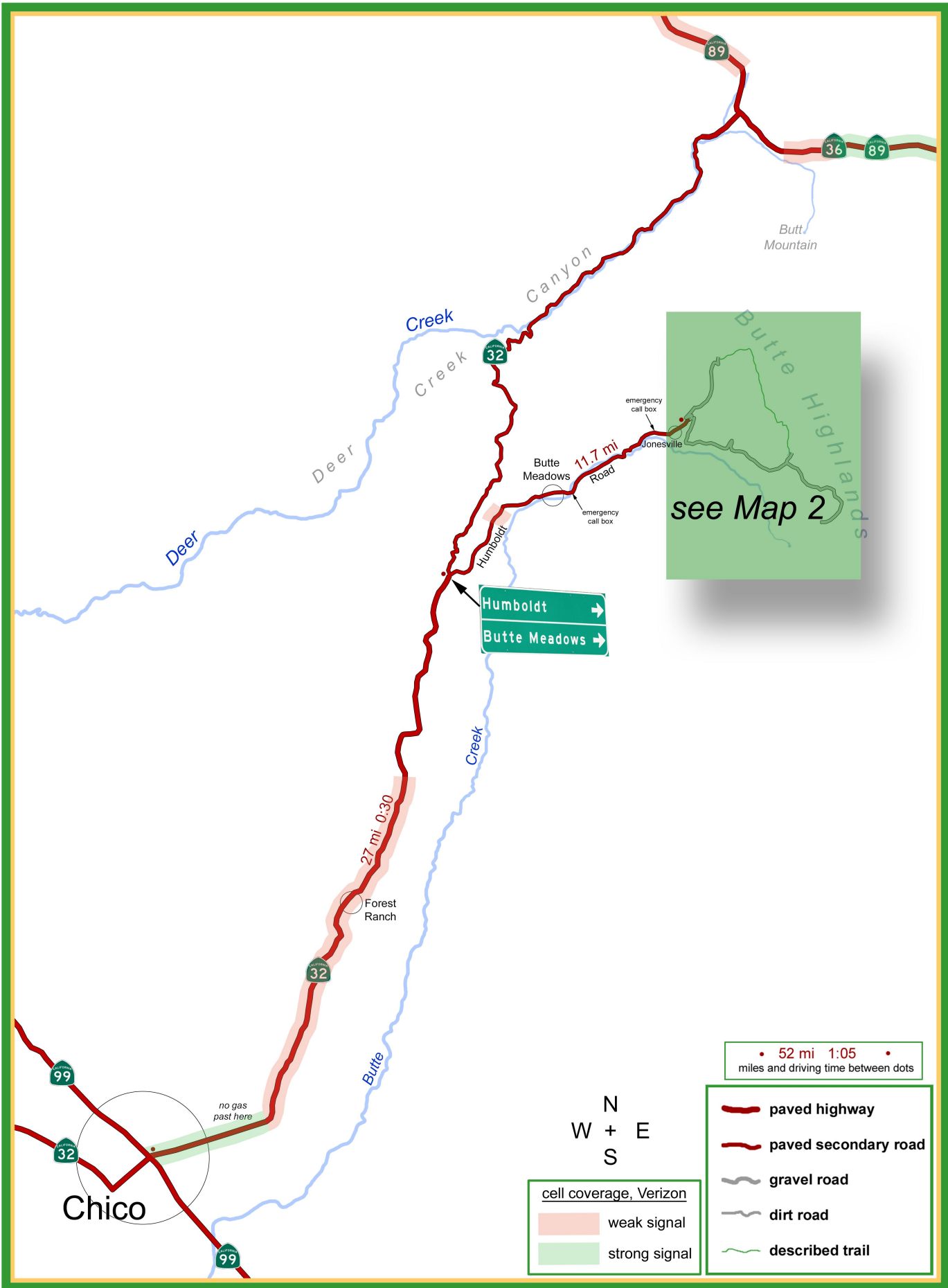


Drive: 1:30 Hike: EASY Season: Aug-Oct (mosquitos in July, snow Nov-June)

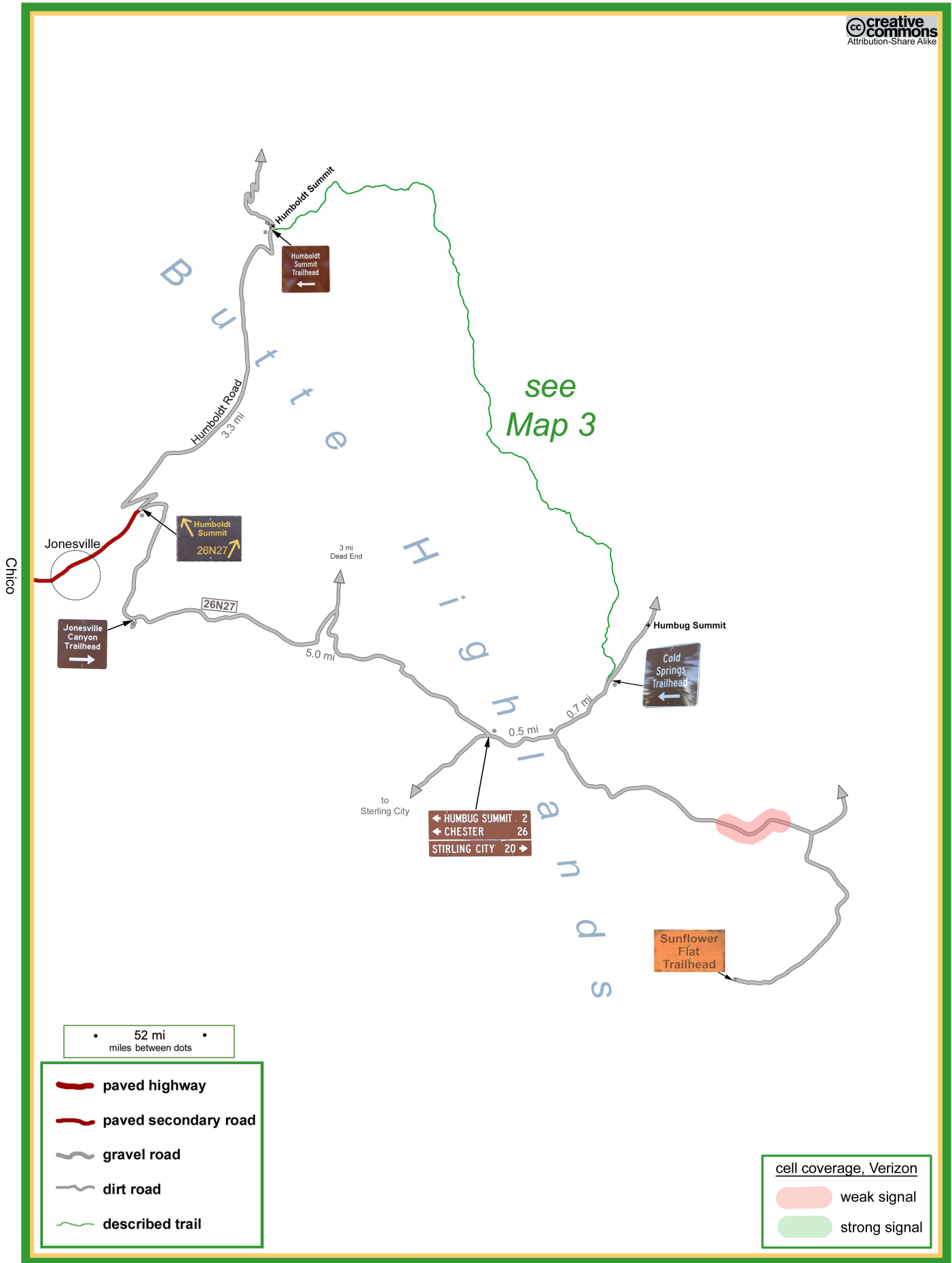


• 52 mi 1:05 •  
miles and driving time between dots

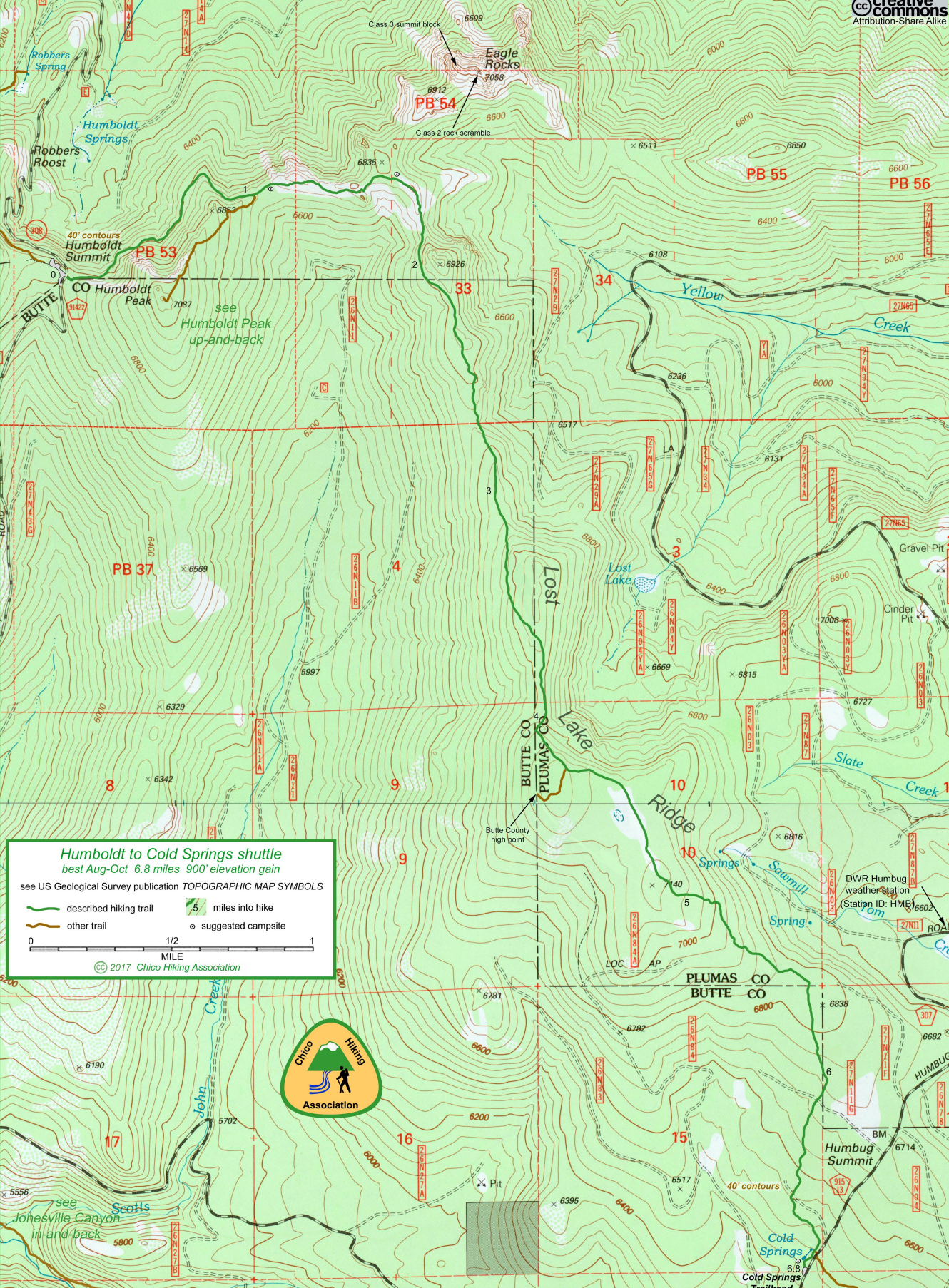
cell coverage, Verizon

- weak signal
- strong signal
- paved highway
- paved secondary road
- gravel road
- dirt road
- described trail

Humboldt to Cold Springs shuttle ▪ Map 1 of 3



Humboldt to Cold Springs shuttle ▪ Map 2 of 3



**Humboldt to Cold Springs shuttle**  
 best Aug-Oct 6.8 miles 900' elevation gain

see US Geological Survey publication **TOPOGRAPHIC MAP SYMBOLS**

- described hiking trail
- other trail
- 5 miles into hike
- suggested campsite

0 1/2 1 MILE

© 2017 Chico Hiking Association



Cold Springs Trailhead