

Drive: 1:50 Hike: CHALLENGING Season: Aug-Oct (snow Nov-mid July, mosquitos July)



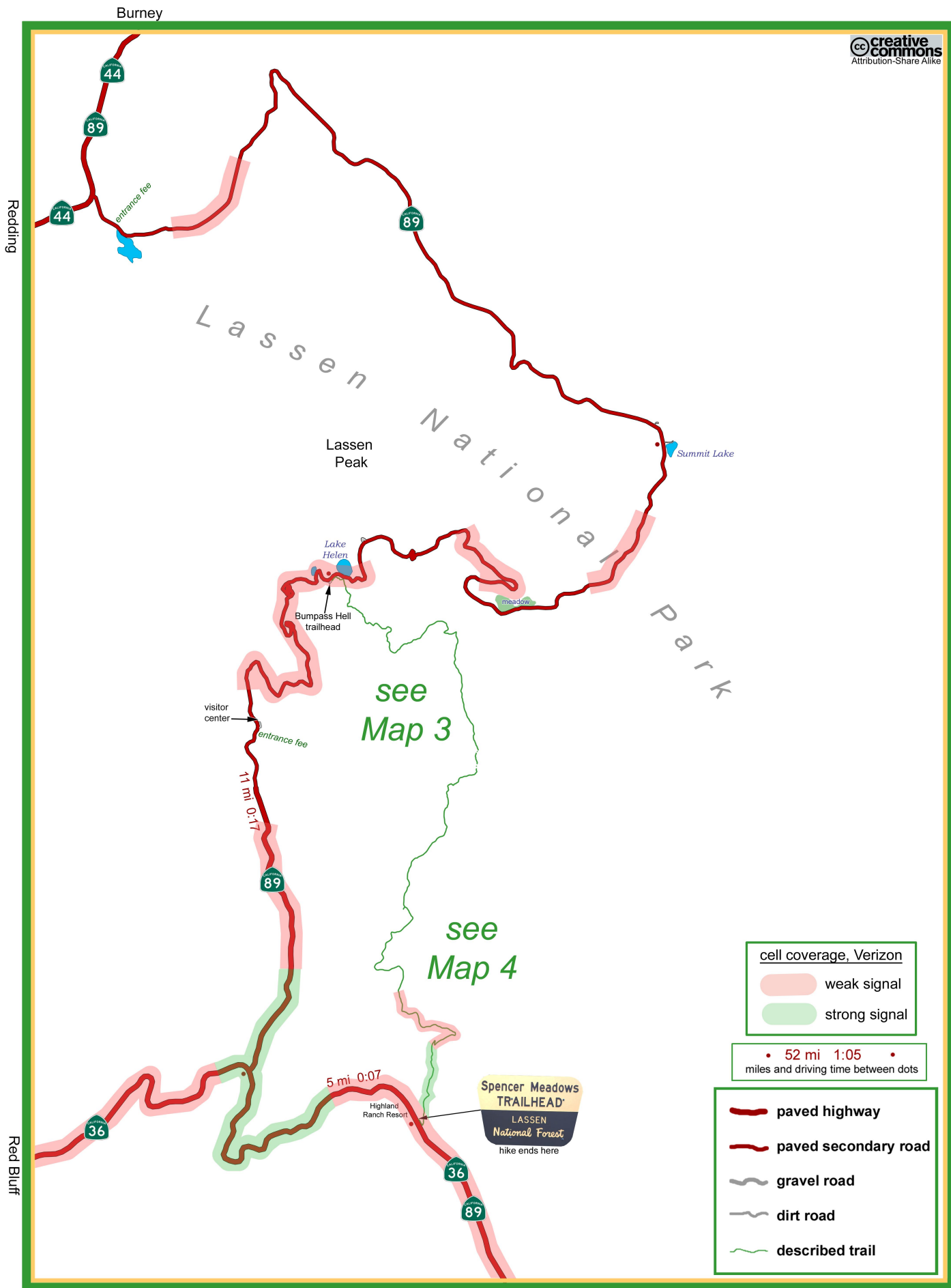
N
W + E
S



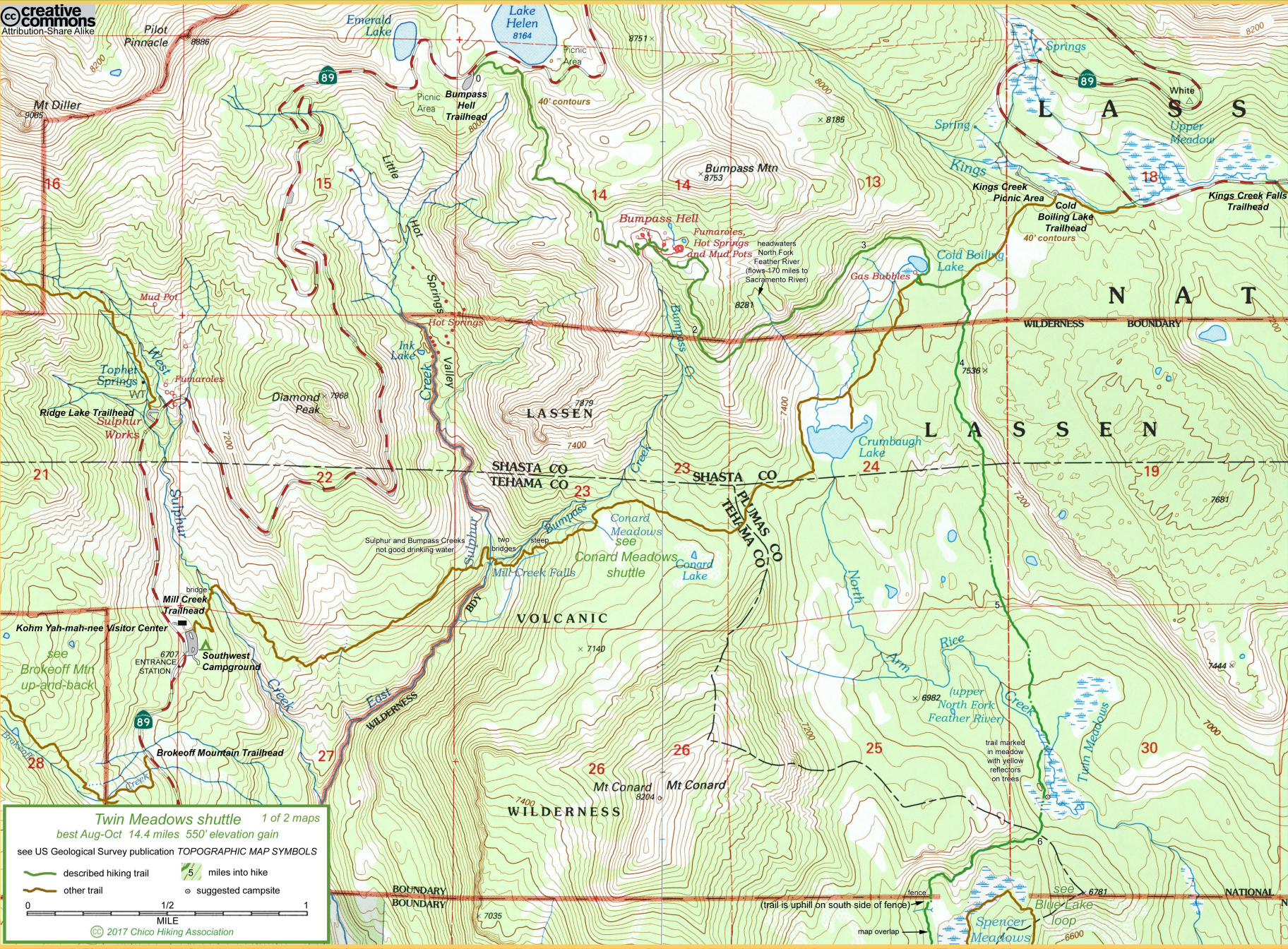
© 2017 Chico Hiking Association



Twin Meadows shuttle ▪ Map 1 of 4



Twin Meadows shuttle ▪ Map 2 of 4

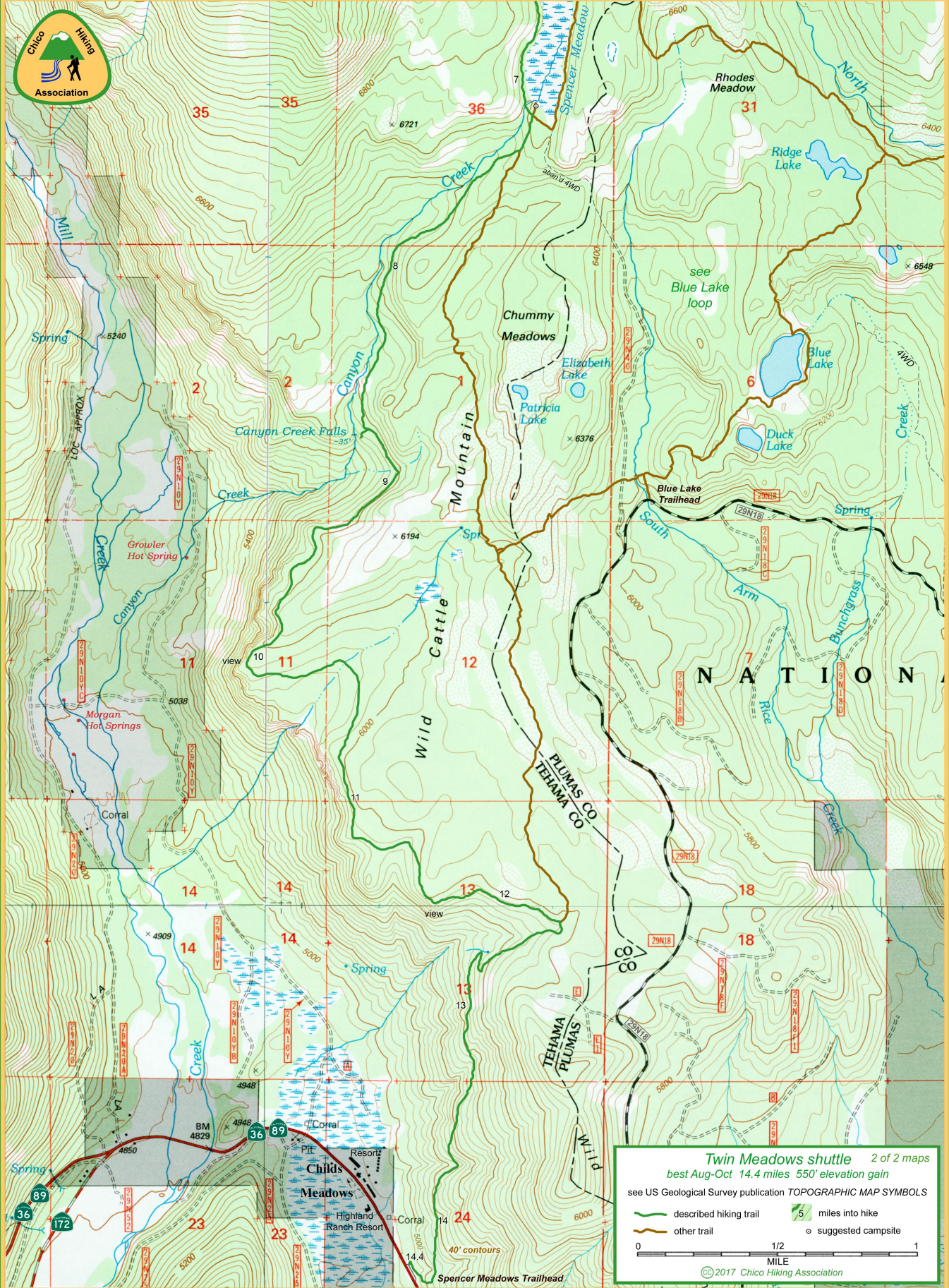


Twin Meadows shuttle 1 of 2 maps
best Aug-Oct 14.4 miles 550' elevation gain
see US Geological Survey publication TOPOGRAPHIC MAP SYMBOLS

- described hiking trail
- 5 miles into hike
- other trail
- suggested campsite

0 1/2 1 MILE

© 2017 Chico Hiking Association



Twin Meadows shuttle 2 of 2 maps
best Aug-Oct 14.4 miles 550' elevation gain
see US Geological Survey publication **TOPOGRAPHIC MAP SYMBOLS**

- described hiking trail
- other trail
- 5 miles into hike
- suggested campsite

0 1/2 1
MILE

© 2017 Chico Hiking Association