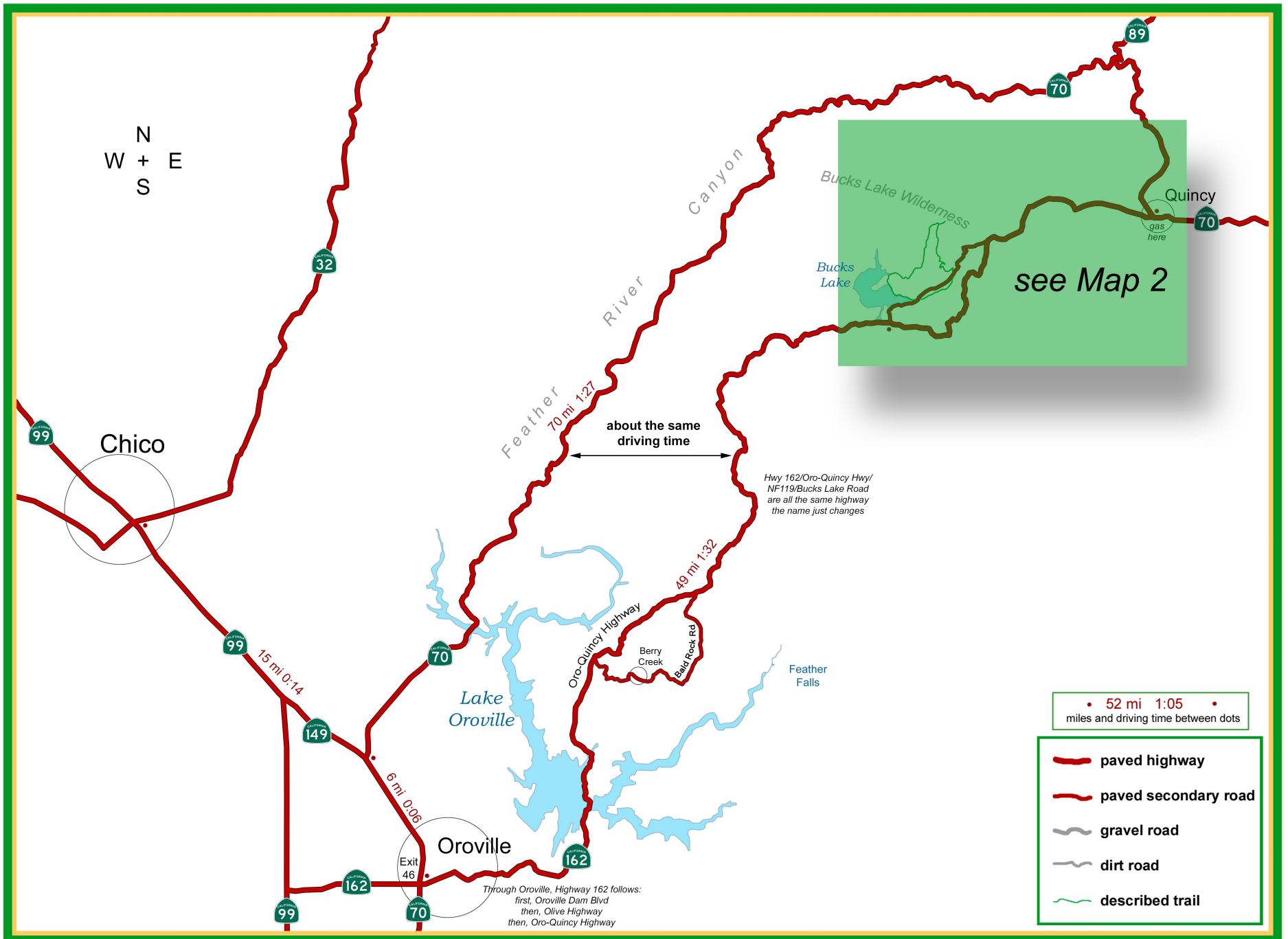
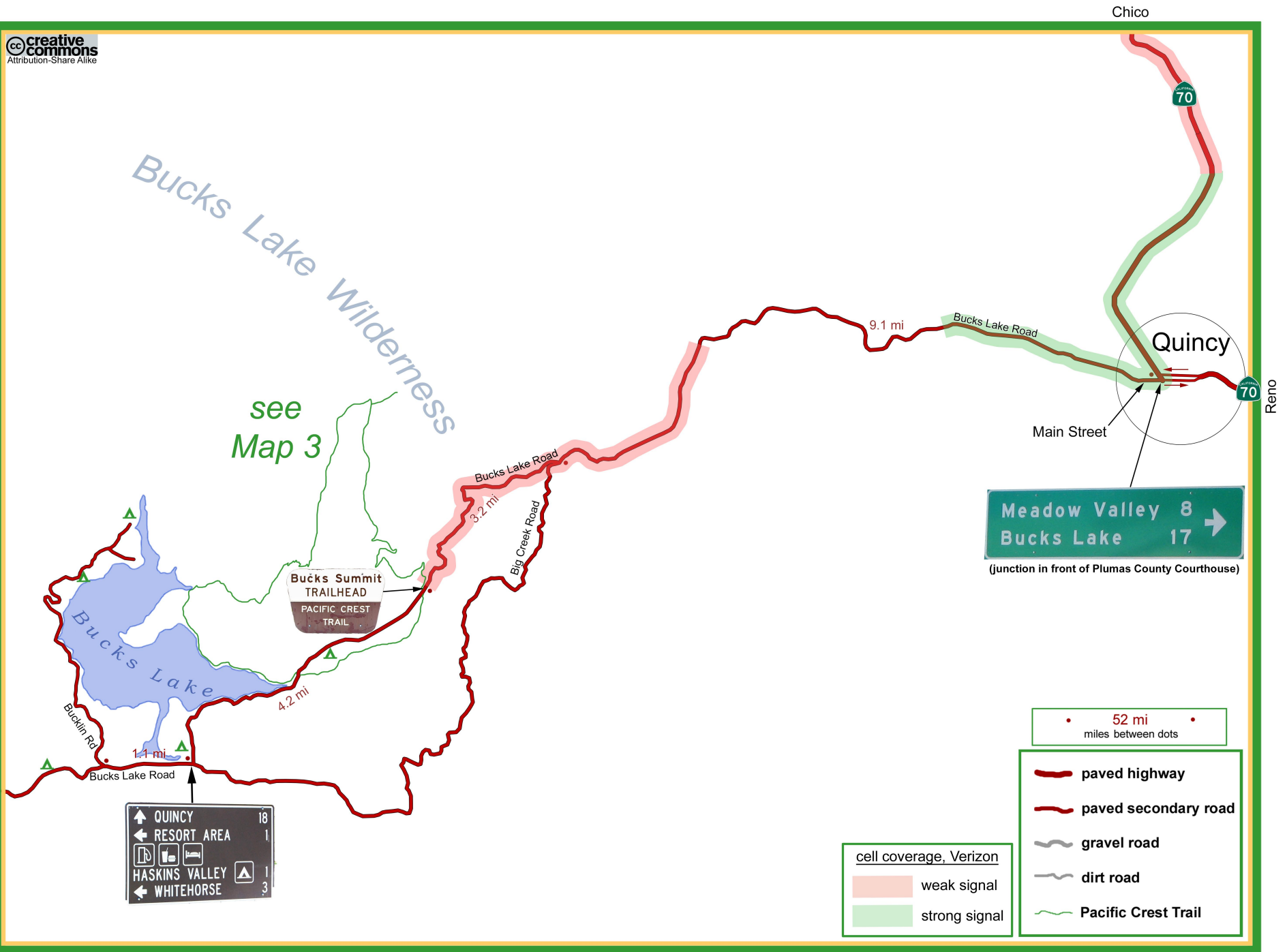


Drive: 2:00 Hike: MODERATE BACKPACK Season: July-Sept (snow Nov-June)(nights long in Oct)

Right Hand Branch loop - Map 1 of 3



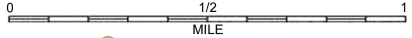


Right Hand Branch loop

best July-Oct 15.5 miles 2150' elevation gain

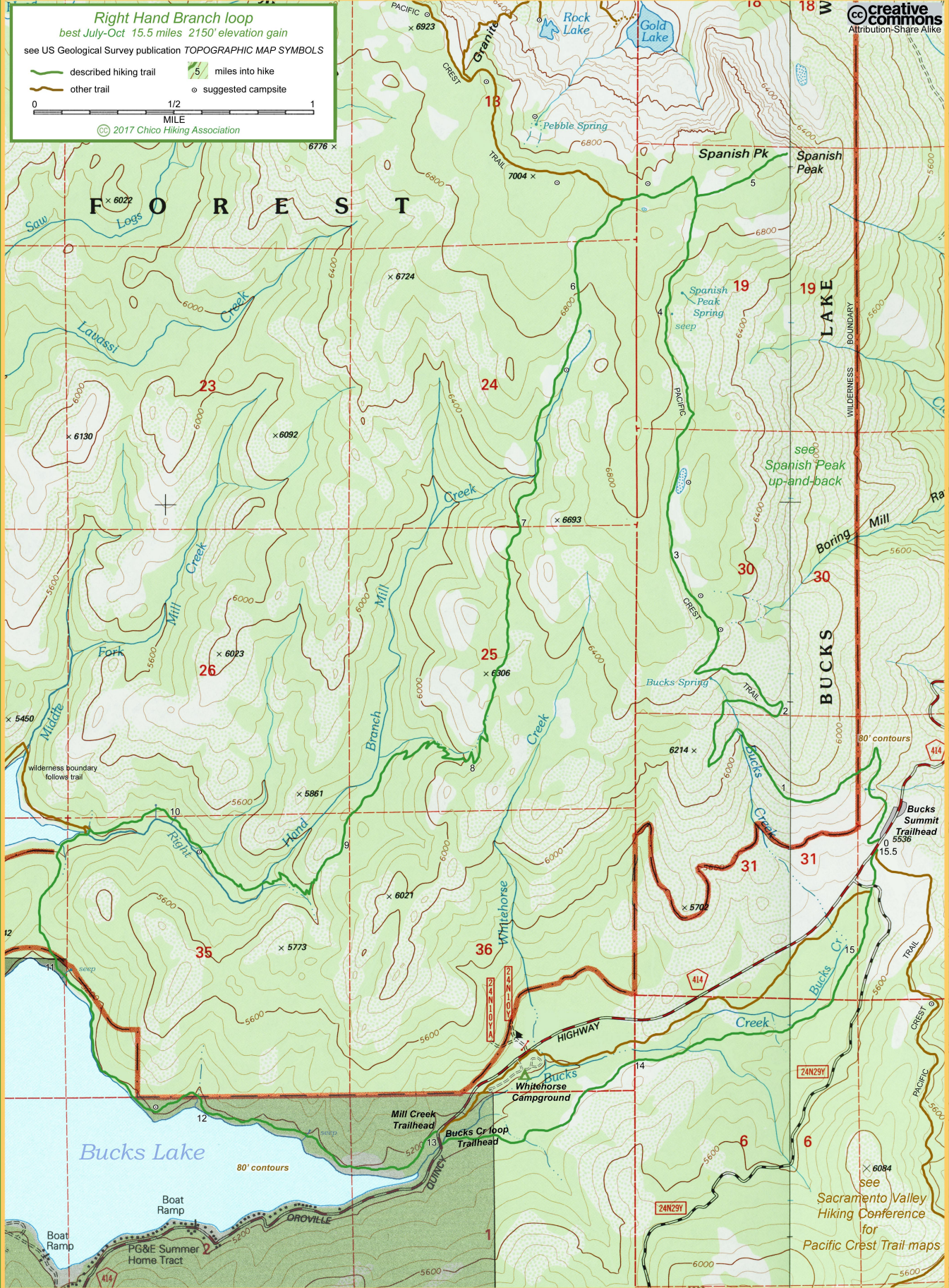
see US Geological Survey publication TOPOGRAPHIC MAP SYMBOLS

-  described hiking trail
-  5 miles into hike
-  other trail
-  suggested campsite



© 2017 Chico Hiking Association

creative commons Attribution-Share Alike



F O R E S T

18 W

19

30

31

36

6

Bucks Lake

Spanish Pk

Spanish Peak

Spanish Peak Spring

see Spanish Peak up-and-back

Bucks Summit Trailhead 5536 15.5

Whitehorse Campground

PG&E Summer Home Tract

Sacramento Valley Hiking Conference for Pacific Crest Trail maps