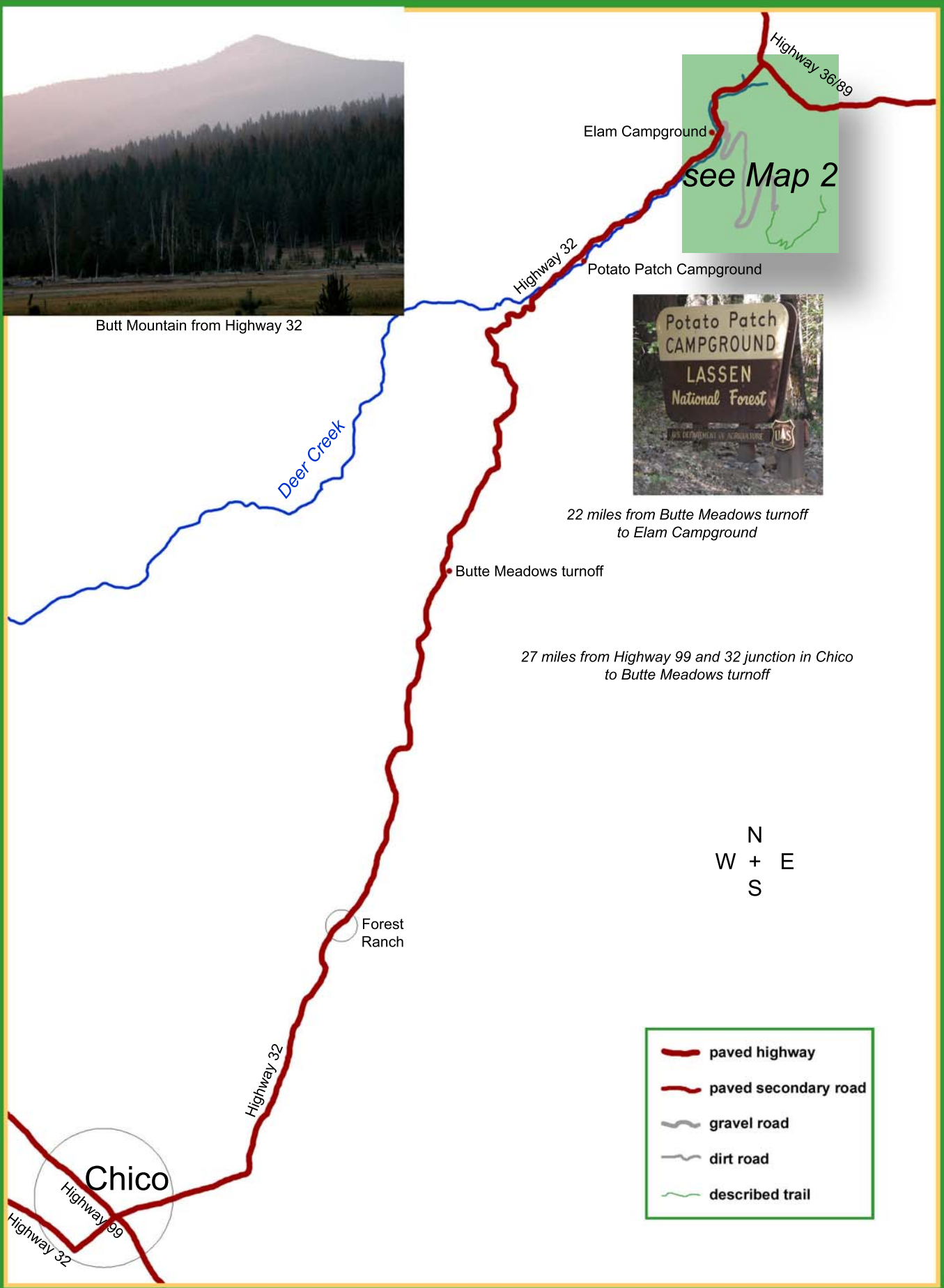


Drive: 1:25 Hike: CHALLENGING Season: mid July-Oct (snow Nov-mid July)

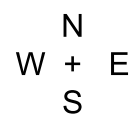







Butt Mountain from Highway 32



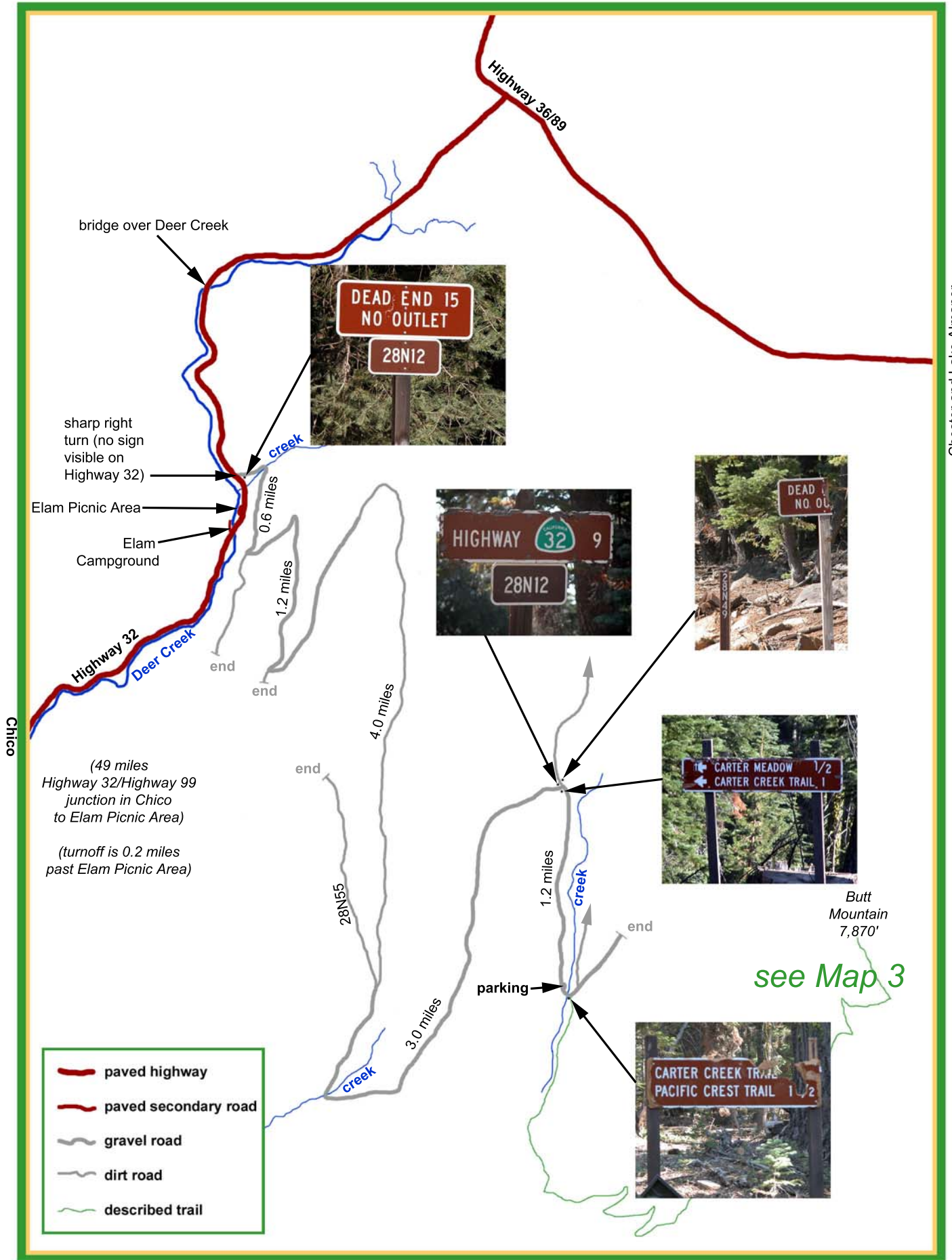
22 miles from Butte Meadows turnoff to Elam Campground

27 miles from Highway 99 and 32 junction in Chico to Butte Meadows turnoff



-  paved highway
-  paved secondary road
-  gravel road
-  dirt road
-  described trail

Butt Mountain up-and-back ▪ Map 1 of 3



see Map 3

Butt Mountain up-and-back ▪ Map 2 of 3